

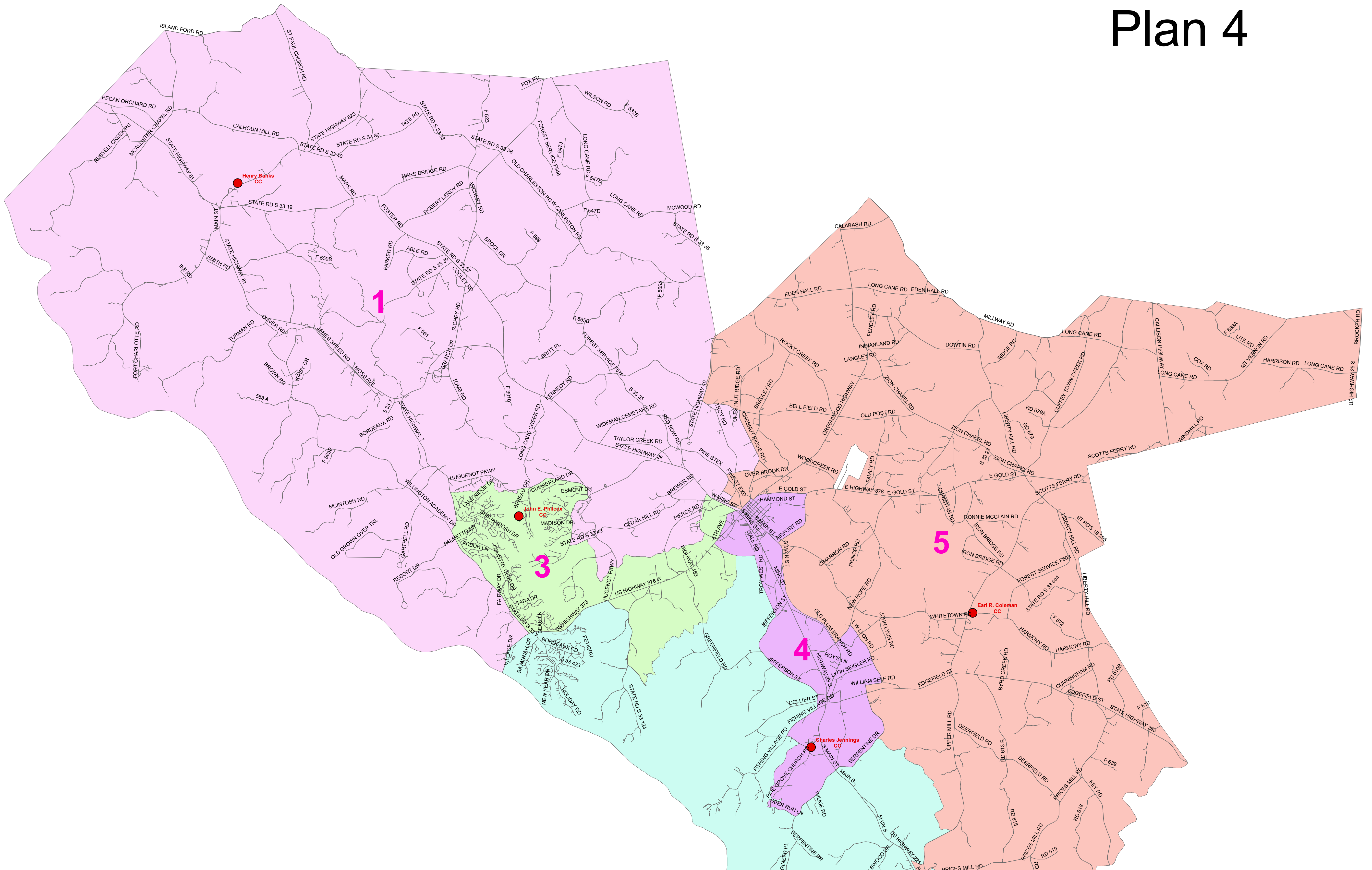
McCormick County Council Plan 4

● Members


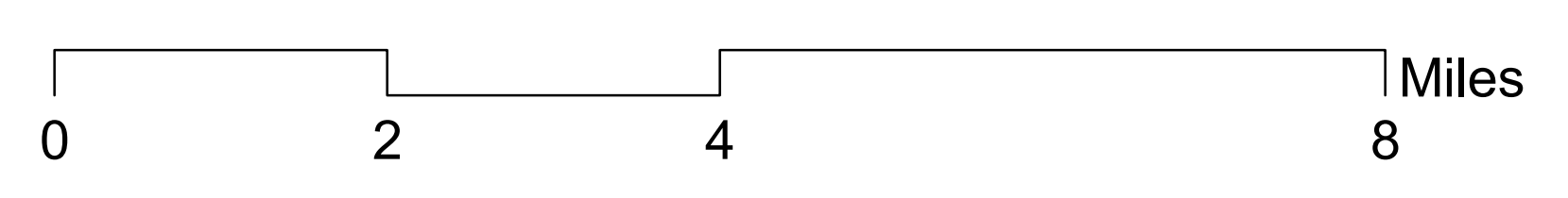
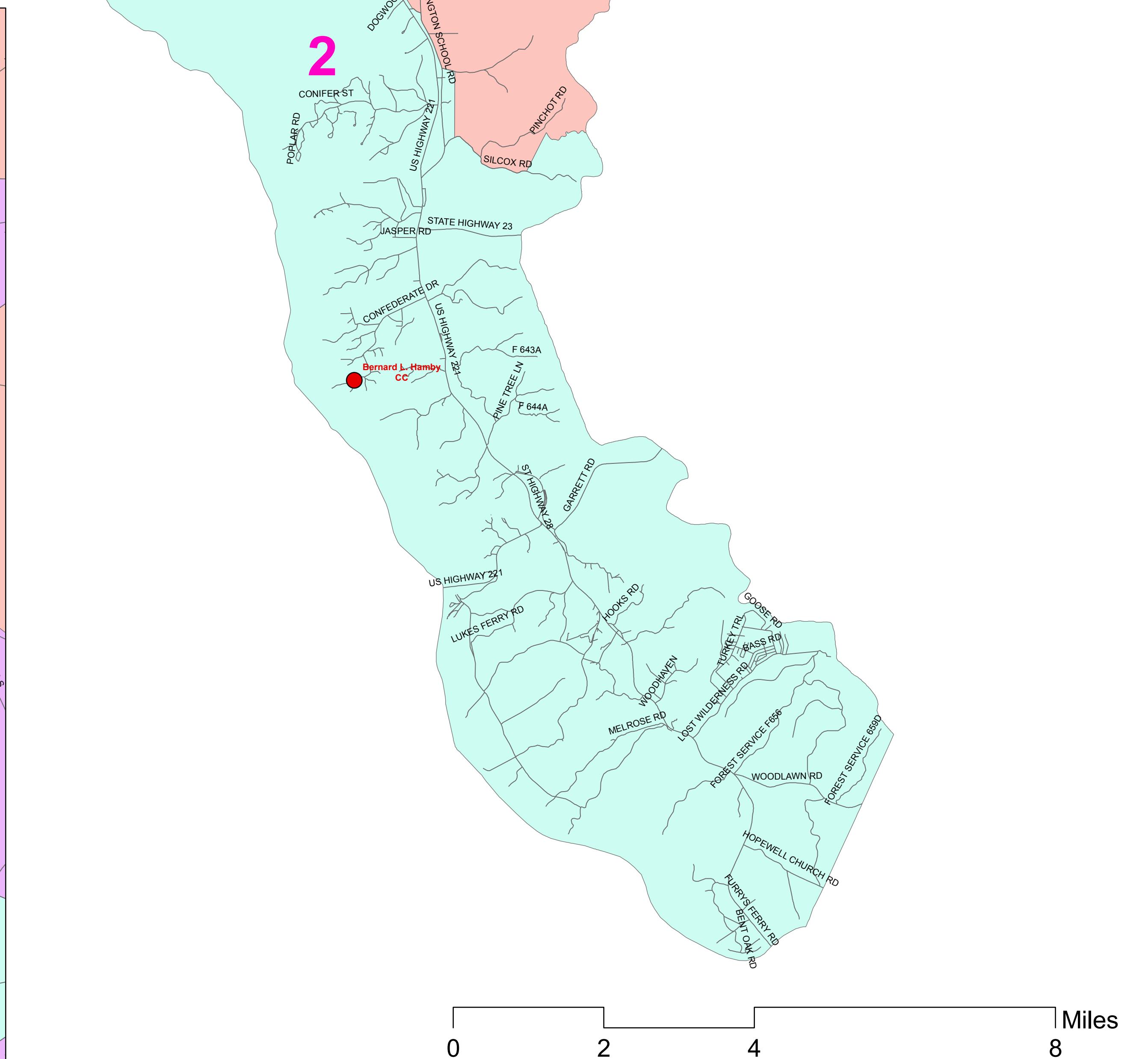
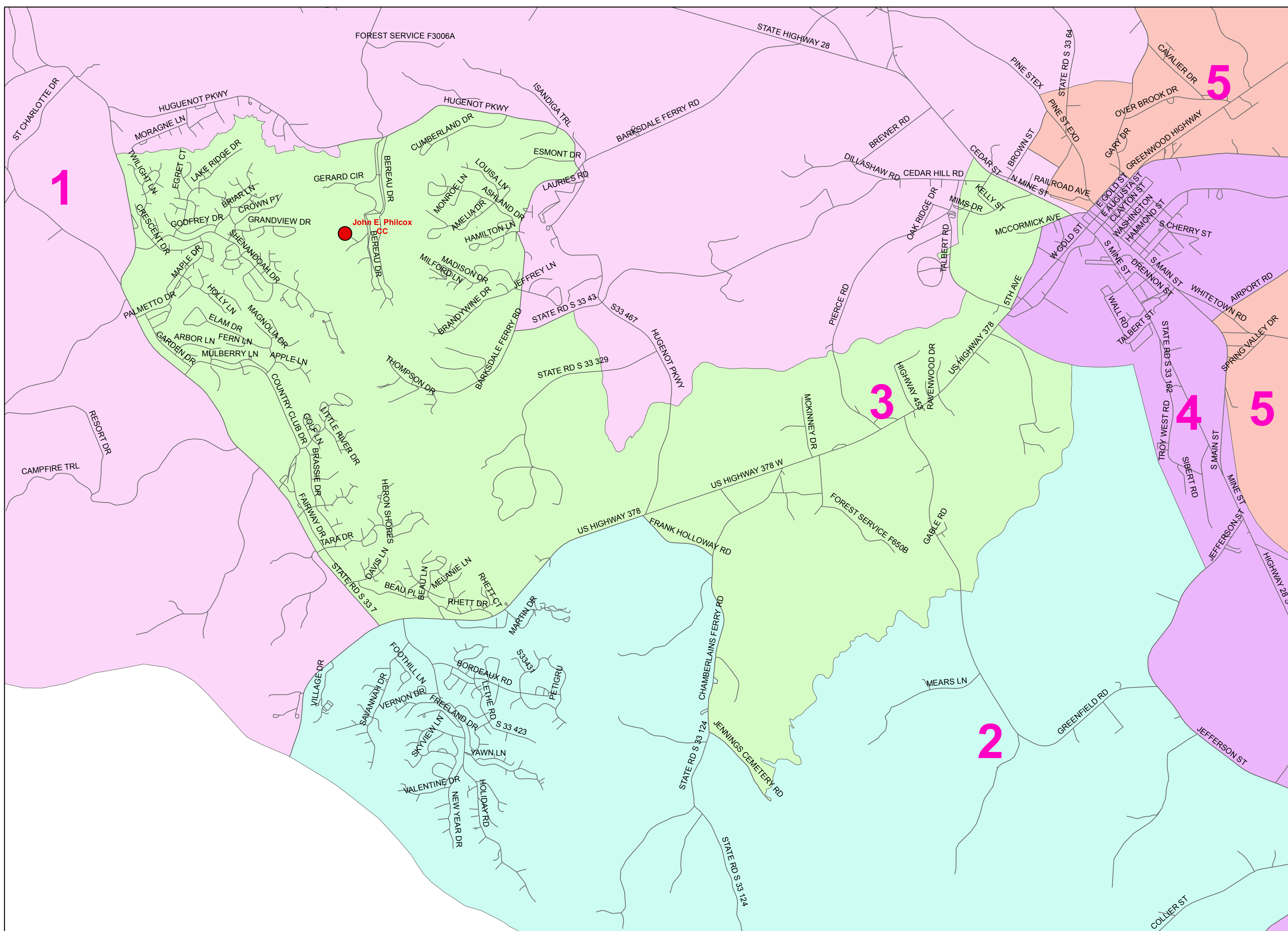
— Roads

Districts

- 1
- 2
- 3
- 4
- 5
- 6
- 7



Savannah Lake and Town of McCormick



McCormick County Council Plan 4 Statistics (w/o prison)

District	Pop	Dev.	%Dev.	NH_WHT	%NH_WHT	NH_BLK	%NH_BLK	VAP	NHWVAP	%NHWVAP	NHBVAP	%NHBVAP	AllOth	AllOthVAP	
1	1,803	5	0.28%	707	39.21%	1,083	60.07%	1,421	618	43.49%	795	55.95%	9	7	
2	1,780	-18	-1%	1,305	73.31%	447	25.11%	1,519	1,149	75.64%	345	22.71%	17	14	
3	1,818	20	1.11%	1,484	81.63%	301	16.56%	1,720	1,449	84.24%	242	14.07%	24	20	
4	1,797	-1	-0.06%	529	29.44%	1,220	67.89%	1,391	454	32.64%	907	65.20%	35	21	
5	1,791	-7	-0.39%	559	31.21%	1,201	67.06%	1,456	484	33.24%	949	65.18%	14	12	
Total	8,989			4,584		4,252		7,507	4,154		3,238		99	74	
Prison	1,244	-554	-30.81%	357	28.70%	857	68.89%	30	2.17%		357	28.70%	857	0%	30